

Elevating Duluth's Scenic Experience





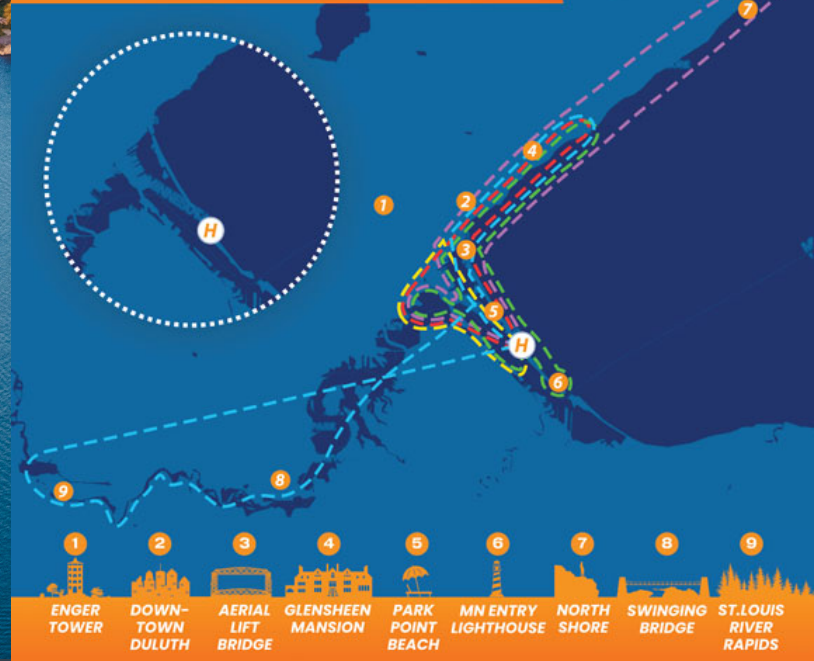


RIOR HELICOPTERS

LAKE SUPERIOR HELICOPTERS

FLIGHT OPTIONS LANDMARKS

- **2 MILE RIDE**
2 MILER ...\$39 Per Hour
- **5 MILE RIDE**
5 MILER ...\$69 Per Hour
- **10 MILE RIDE**
10 MILER ...\$94 Per Hour
- **AERIAL**
15 Mile Tour ...\$114 Per Hour
- **NORTH SHORE**
30 Mile Tour ...\$224 Per Hour
- **PARK POINT**
45 Mile Tour ...\$334 Per Hour
- **SUPERIOR**
60 Mile Tour ...\$419 Per Hour
- **ULTIMATE**
60 Mile Tour ...\$419 Per Hour



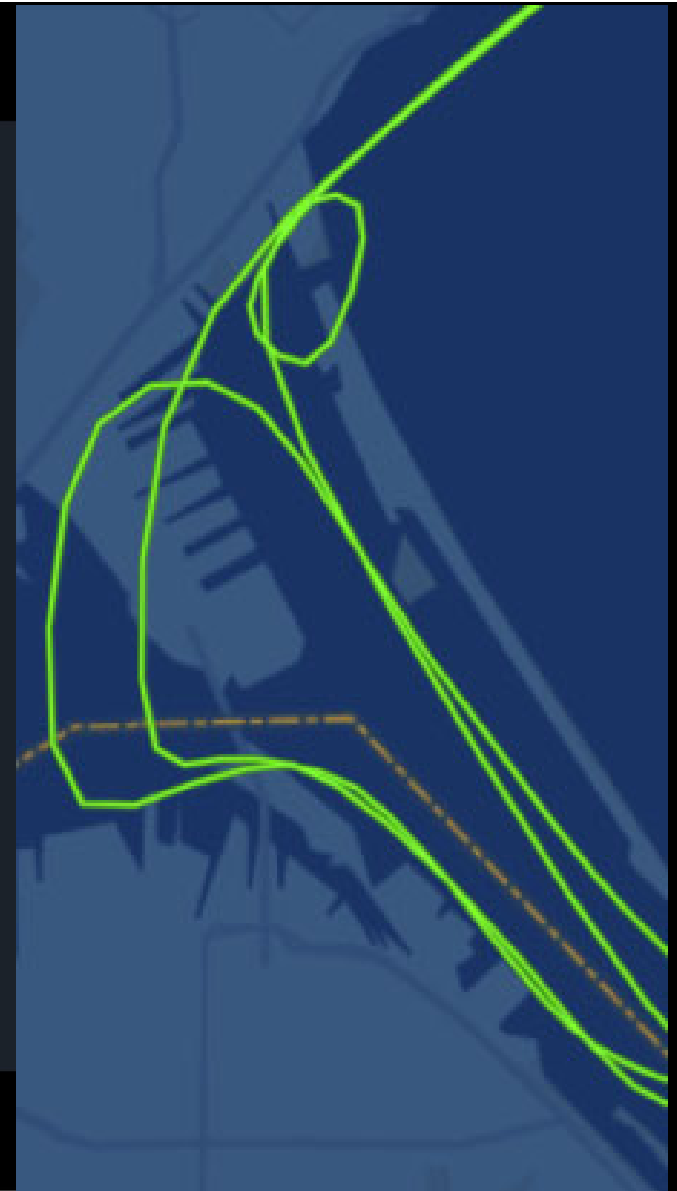


MN33

A map of Lake Superior with a green line representing a flight path. The path starts near the top left, curves around the lake, and then descends towards the bottom right. A dashed orange line is also visible on the map, representing a different route or boundary.

Safe & Neighborly

- Altitude
- Tour Routing
- Tracking





LAKE - SUPERIOR · HELICOPTERS

We did the short ride first, in case we didn't like it, We loved it and booked a second, longer ride. Very nice this company offers different flight times / prices for the rides. I don't like thrill rides /coasters but loved this, felt safe and the take off, landing, and ride were smooth. All the crew was so nice and helpful. Our pilot **Kyle** was knowledgeable and friendly; making the in air experience an absolute joy. Will definitely be back for longer rides.



 LAKE SUPERIOR HELICOPTERS






N4911X

N866H

N866H

9



Thank you